









Legend	
	- Arterial
	- Highway
	- Collector
	- Proposed Road
	- 2 metre contour
	- 10 metre contour
	- Municipal Boundary
	- Lot Lines

Scale = 1:10,000 Rev: May, 2004

Roadway Network Plan
Highway 97 Intersection
Improvements
Trepanier Bench / Huston Rd