








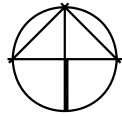


# LEGEND

	Low Density Residential
	Medium Density Residential
	Cluster Housing
	Town Centre (Urban Village)
	Rural (Vineyard / Cluster Housing)
	Park / Rec / Natural Area
	Principal Road
	Local Road
	Walking Trail



Pincushion Mountain Summit \*

PRIMER CREEK

PONDEROSA DR

PONDEROSA DR

HIGHWAY 97

BEACH AVE

HIGHWAY 97

HIGHWAY 97

OKANAGAN LAKE



**NEW TOWN**  
ARCHITECTURE  
URBAN PLANNING

OCP Land Use  
Designations

Figure 2a