




PLAN AREA BOUNDARY

LEGEND:

-  BEDROCK OUTCROPS
-  POSSIBLE SEEPAGE AREA
-  OBSERVATION POINTS

**GEOTECHNICAL HAZARD ASSESSMENT
LOWER PRINCETON, PEACHLAND
SEEPAGE AREAS**

Fig. 8